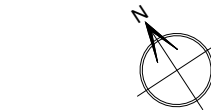


Scala 1:100



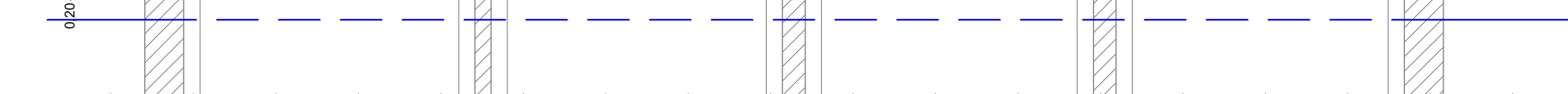
Scala 1:100



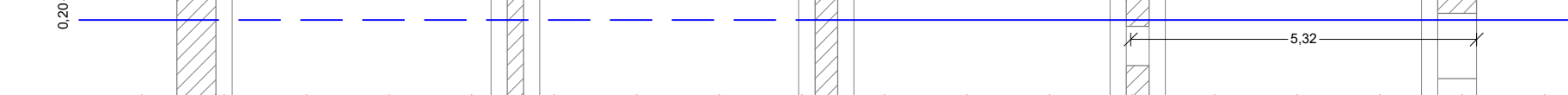
Key Plan

Scala 1:100

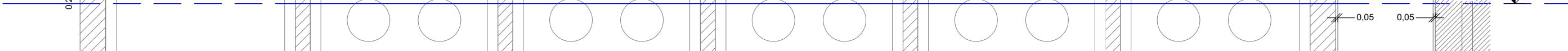
Scala 1:100



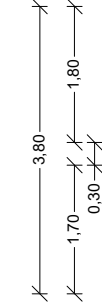
Scala 1:100



Scala 1:100



Scala 1:100



An aerial photograph of a coastal town. The town is densely packed with buildings, mostly in shades of grey and white, indicating urban development. A large, irregularly shaped body of water, possibly a harbor or bay, is situated in the center of the town. The water is a deep blue-green color. To the left of the town, there are large, flat, brownish areas that appear to be agricultural fields or undeveloped land. A winding road or path is visible in the lower-left corner. The overall scene shows a mix of urban, agricultural, and natural landscapes.

PROGETTO ESECUTIVO - 1° STRALCIO FUNZIONALE

Responsabile Unico del Procedimento:
Ing. Salvatore Caruso

IL DIRIGENTE:

<u>PROSEUTICO</u>	<u>CONCAVETTO</u>	<u>CONCAVETTO</u>
Dott. Ing. Leonardo Tallo	Geom. Francesco Daidone	Dott. Ing. Giovanni Coppola
Dott. Ing. Gianluca Marvuglia	Geom. Mario Lanzo	
Dott. Ing. Giuseppe Scorsone		

Il Progettista delle strutture
DUOMI S.r.l.
Ing. Guglielmo Migliorino



1	11 DICEMBRE 2019	EMISSIONE REVISIONE 1	M.M.	M.M.	G.M.	
0	21 MAGGIO 2019	EMISSIONE	-	-	-	
Rev.	Data	Descrizione	Eseguito	Controllato	Approvato	

Titolo elaborato :

Sovrastruttura Cassone Tipo C:
Carpenteria

DATA

DESCRIZIONE

N°/SIGLA

REV

SCALA

11/12/2019

EMISSIONE REVISIONE 1

N°/SIGLA						
P	E	-	0	2	3	0